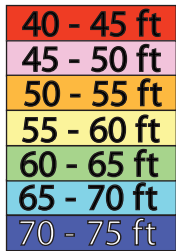


# Cape May Reef

## DGPS



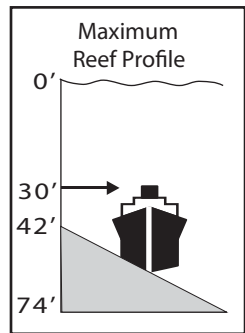
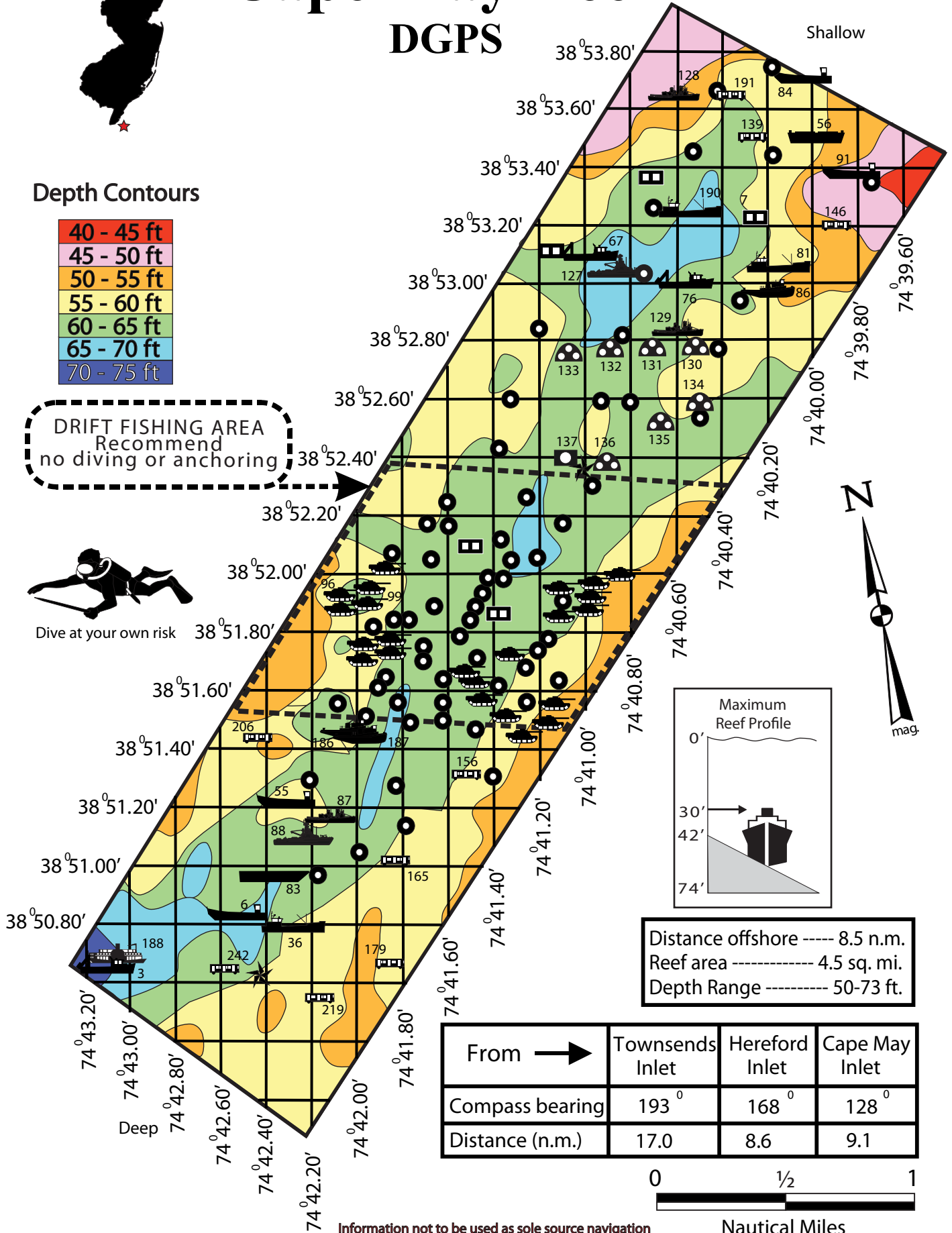
### Depth Contours



**DRIFT FISHING AREA**  
 Recommend  
 no diving or anchoring

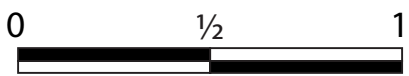


Dive at your own risk



Distance offshore ----- 8.5 n.m.  
 Reef area ----- 4.5 sq. mi.  
 Depth Range ----- 50-73 ft.

From →	Townsend's Inlet	Hereford Inlet	Cape May Inlet
Compass bearing	193°	168°	128°
Distance (n.m.)	17.0	8.6	9.1



Information not to be used as sole source navigation

Nautical Miles